



# **P.G.D.A.V. College**

**University of Delhi**

Nehru Nagar, Ring Road, New Delhi – 110065

**Website:** <http://pgdavcollege.in>

**Email:** [pgdavcollege.edu@gmail.com](mailto:pgdavcollege.edu@gmail.com)

**Supporting document**

for

**Annual Quality Assurance Report, 2021-22**  
**Criteria 7.1.5**  
**Green Campus**



GPS Map Camera

**New Delhi, DL, India**

Ring Road, Nehru Nagar, New Delhi, 110065,  
DL, India


Lat 28.566741, Long 77.251150

05/15/2022 03:56 PM GMT+05:30

Note : Captured by GPS Map Camera



औषधीय वाटिका  
Herbal Garden  
PGDAV College


 GPS Map Camera

New Delhi, Delhi, India  
47, Vinoba Puri, Lajpat Nagar II, Lajpat Nagar, New Delhi, Delhi 110024, India  
Lat 28.567277°  
Long 77.251973°  
12/09/21 12:57 PM GMT +05:30





P.G.D.A.V. COLLEGE(M)  
धन्वंतरि उद्यान  
DHANVANTARI UDHYAN

 GPS Map Camera



 33.1° C

New Delhi, Delhi, India  
P.G.D.A.V. College, H783+R2M, Nehru Nagar, Lajpat Nagar, New Delhi, Delhi 110065, India  
Lat 28.567042° Long 77.252362°  
Plus Code : 7JWVH782+RW  
15/09/21 01:53 PM GMT +05:30  
Note : Captured by GPS Map Camera





**उलायची**  
*Eleocharis cardamomum*  
Zingiberaceae  
Uses: Boosts digestive system, improves liver and gallbladder functions etc.


**शुतभाभी**  
*Alopecurus*  
Poaceae  
Uses: Used for treating various ailments like indigestion, constipation, etc.

**अश्वगंधा**  
*Withania somnifera*  
Solanaceae  
Uses: Used for treating various ailments like stress, anxiety, etc.

**दमाविल**  
*Tylophora indica*  
Apocynaceae  
Uses: He has in treatment of bronchial asthma, inflammation, rheumatism and leprosy etc.

**शतावरी**  
*Asparagus racemosus*  
Asparagaceae  
Uses: Keeps urinary tract healthy, increases fertility, increases lactation etc.

**नींबू**  
*Vitellina*  
Uses: Used for treating various ailments like fever, etc.

 **GPS Map Camera**


**New Delhi, Delhi, India**  
47, Vinoba Puri, Lajpat Nagar II, Lajpat Nagar, New Delhi, Delhi 110024, India  
Lat 28.567277°  
Long 77.251973°  
12/09/21 12:58 PM GMT +05:30



**Google**





 GPS Map Camera



## New Delhi, DL, India

Ring Road, Nehru Nagar, New Delhi, 110065, DL, India

Lat 28.566899, Long 77.251689

04/02/2022 04:04 PM GMT+05:30

Note : Captured by GPS Map Camera



 **GPS Map Camera**

**New Delhi, Delhi, India**

P.G.D.A.V. College, H783+R2M, Nehru Nagar, Lajpat Nagar, New Delhi, Delhi 110065, India

Lat 28.567042° Long 77.252362°

Plus Code : 7JWVH782+RW

15/09/21 12:01 PM GMT +05:30


Note : Captured by GPS Map Camera



 **33.1° C**





 **GPS Map Camera**

**New Delhi, Delhi, India**

P.G.D.A.V. College, H783+R2M, Nehru Nagar, Lajpat Nagar, New Delhi, Delhi 110065, India

Lat 28.567042° Long 77.252362°

Plus Code : 7JWVH782+RW

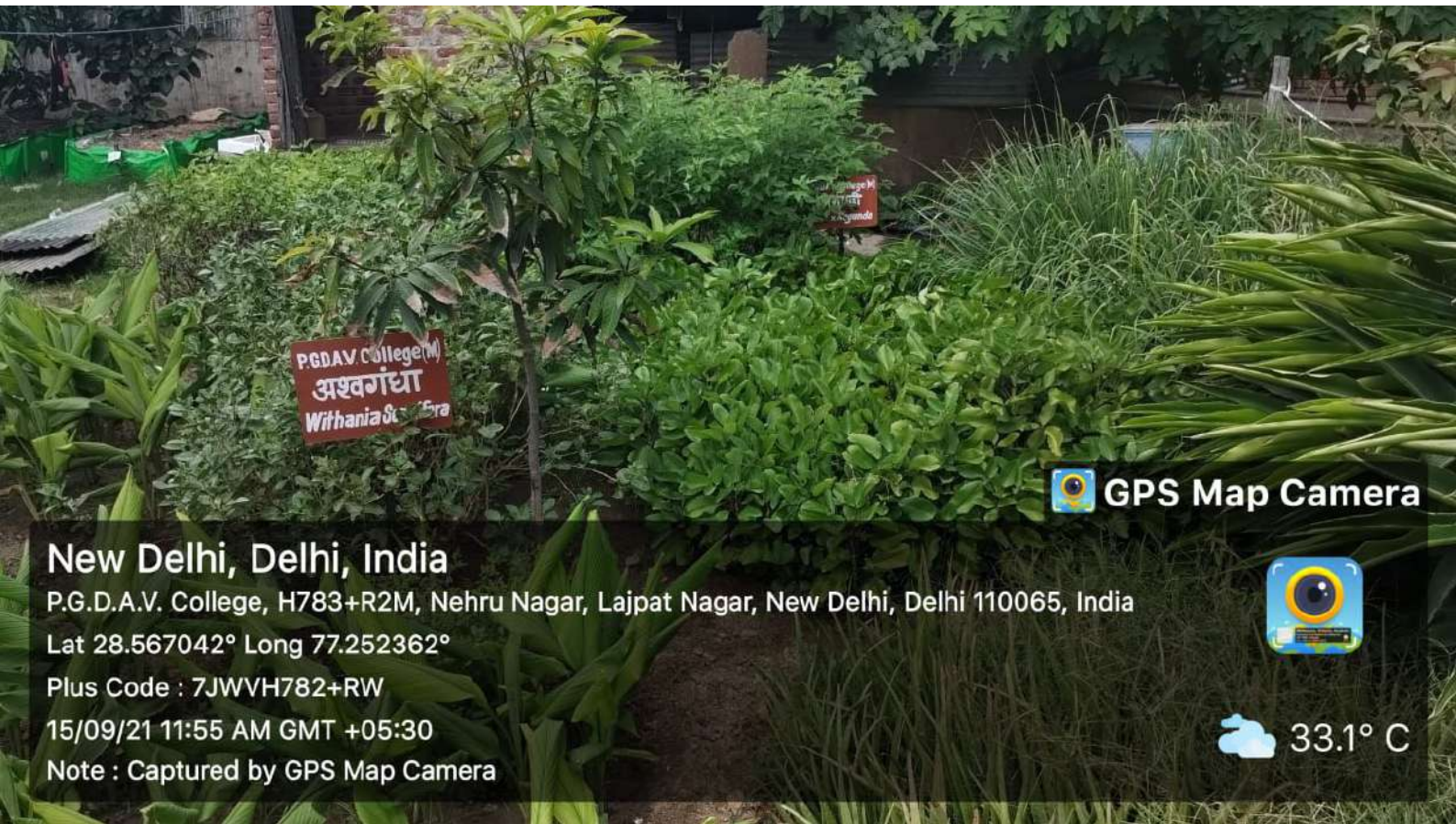
15/09/21 12:02 PM GMT +05:30

Note : Captured by GPS Map Camera



 33.1° C





 **GPS Map Camera**

**New Delhi, Delhi, India**

P.G.D.A.V. College, H783+R2M, Nehru Nagar, Lajpat Nagar, New Delhi, Delhi 110065, India


Lat 28.567042° Long 77.252362°

Plus Code : 7JWVH782+RW

15/09/21 11:55 AM GMT +05:30


Note : Captured by GPS Map Camera



 **33.1° C**





 **GPS Map Camera**

**New Delhi, Delhi, India**

P.G.D.A.V. College, H783+R2M, Nehru Nagar, Lajpat Nagar, New Delhi, Delhi 110065, India


Lat 28.567042° Long 77.252362°

Plus Code : 7JWVH782+RW

15/09/21 11:57 AM GMT +05:30

Note : Captured by GPS Map Camera



 **33.1° C**